APPENDIX 7.3b

Vantage Point Flightlines - Winter 2021-2022

(details of flightline numbers are given in Appendix 7.2)

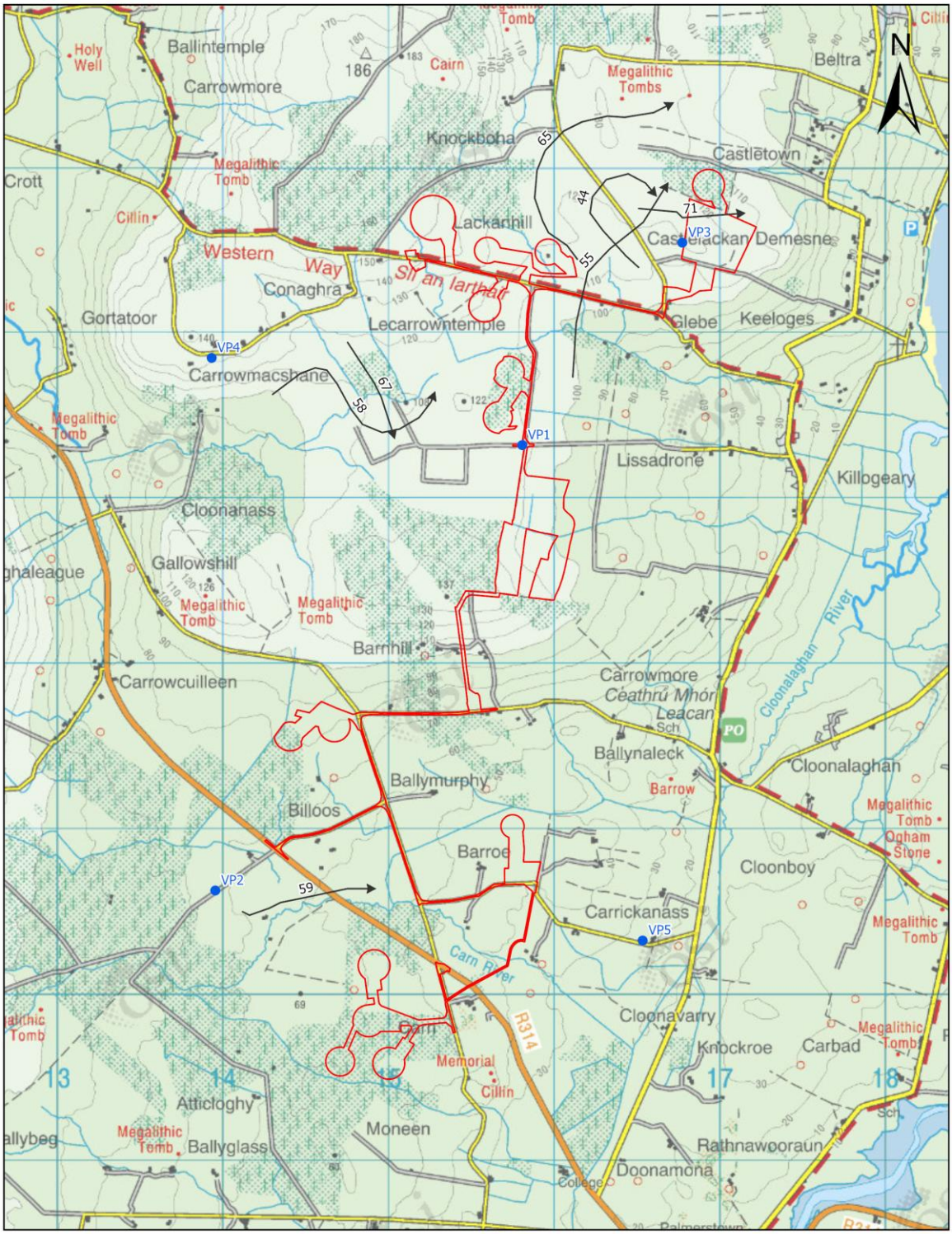

Vantage point

Hen Harrier flightline

Wind Farm Site Redline

0 0.25 0.5 1 km

Project: Tirawley Wind Farm - Bird Surveys
Title: Hen Harrier observations Winter 2021 - 2022
Drawn By: Wetland Surveys Ireland Ltd. for Biosphere Environmental Services
Date: 14th of April 2026

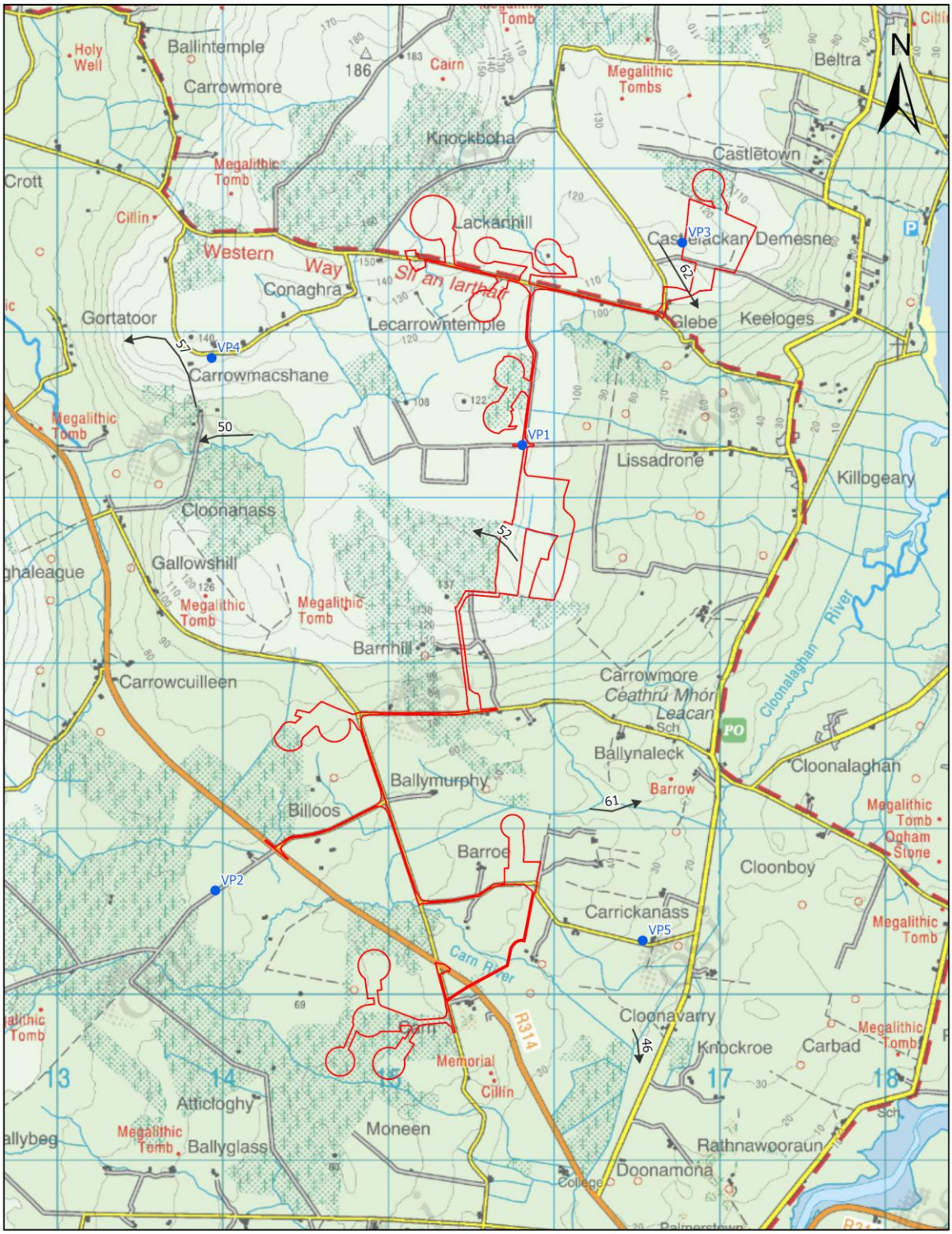

Vantage point

Sparrowhawk flightline

Wind Farm Site Redline

0 0.25 0.5 1 km

Project: Tirawley Wind Farm - Bird Surveys
Title: Sparrowhawk observations
Winter 2021 - 2022
Drawn By: Wetland Surveys Ireland Ltd. for Biosphere Environmental Services
Date: 14th of April 2026

Vantage point

Buzzard flightline

Wind Farm Site Redline

0 0.25 0.5 1 km

Project: Tirawley Wind Farm - Bird Surveys
Title: Buzzard observations Winter 2021 - 2022
Drawn By: Wetland Surveys Ireland Ltd. for Biosphere Environmental Services
Date: 14th of April 2026

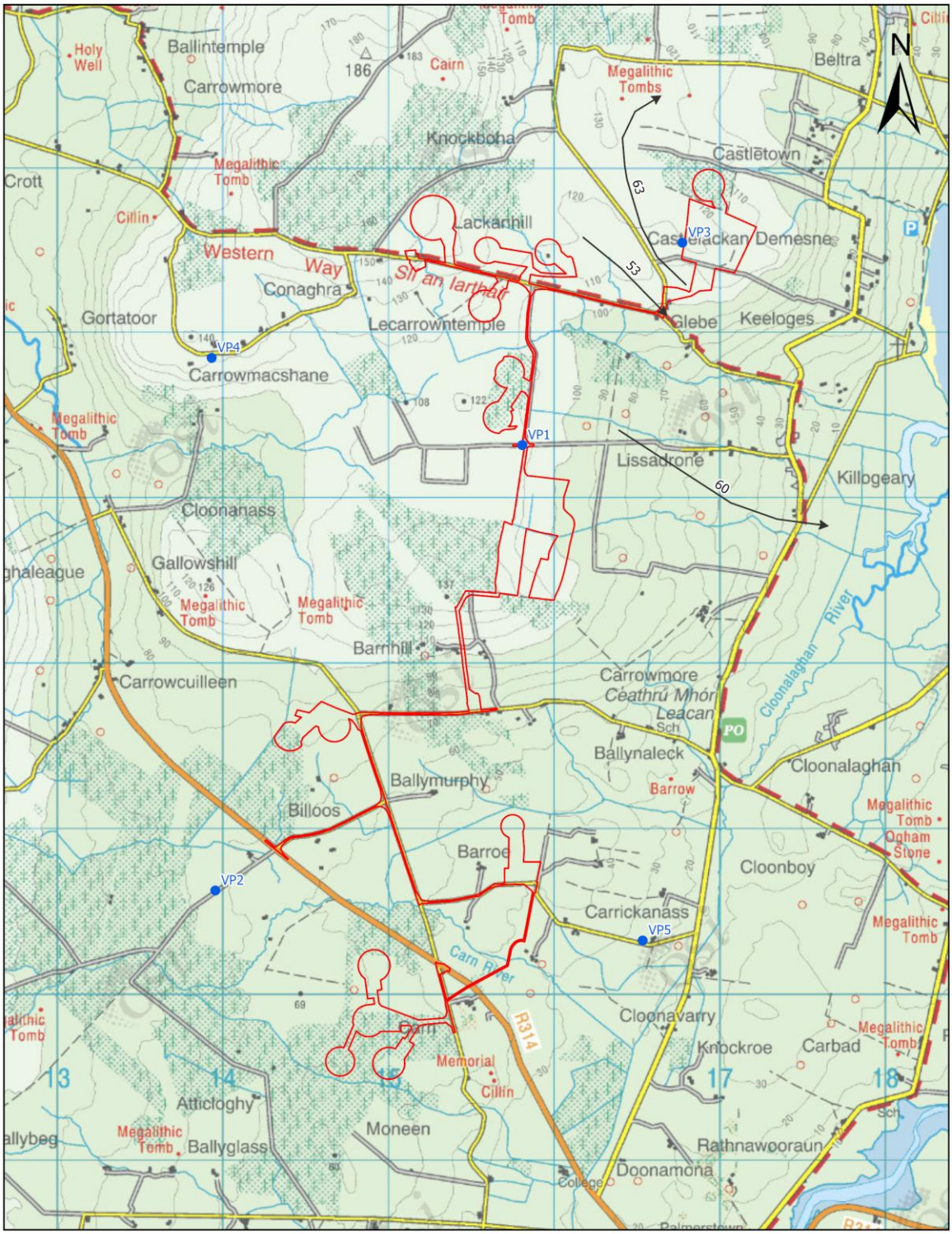

Vantage point

Peregrine flightline

Wind Farm Site Redline

0 0.25 0.5 1 km

Project: Tirawley Wind Farm - Bird Surveys
Title: Peregrine observations Winter 2021 - 2022
Drawn By: Wetland Surveys Ireland Ltd. for Biosphere Environmental Services
Date: 14th of April 2026

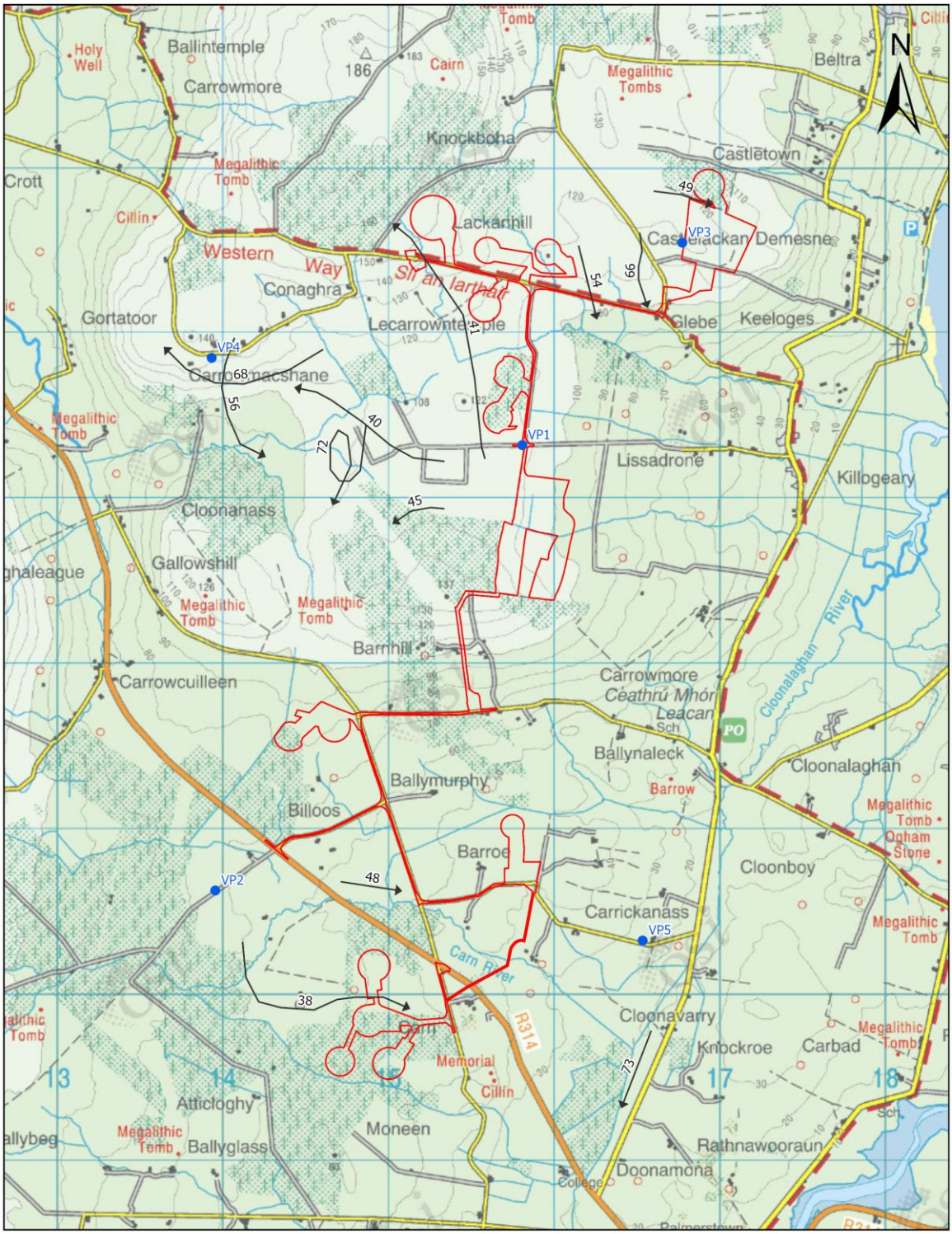

Vantage point

Kestrel flightline

Wind Farm Site Redline

0 0.25 0.5 1 km

Project: Tirawley Wind Farm - Bird Surveys
Title: Kestrel observations Winter 2021 - 2022
Drawn By: Wetland Surveys Ireland Ltd. for Biosphere Environmental Services
Date: 14th of April 2026